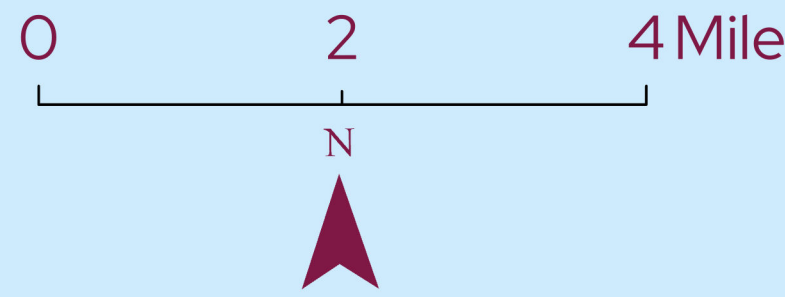
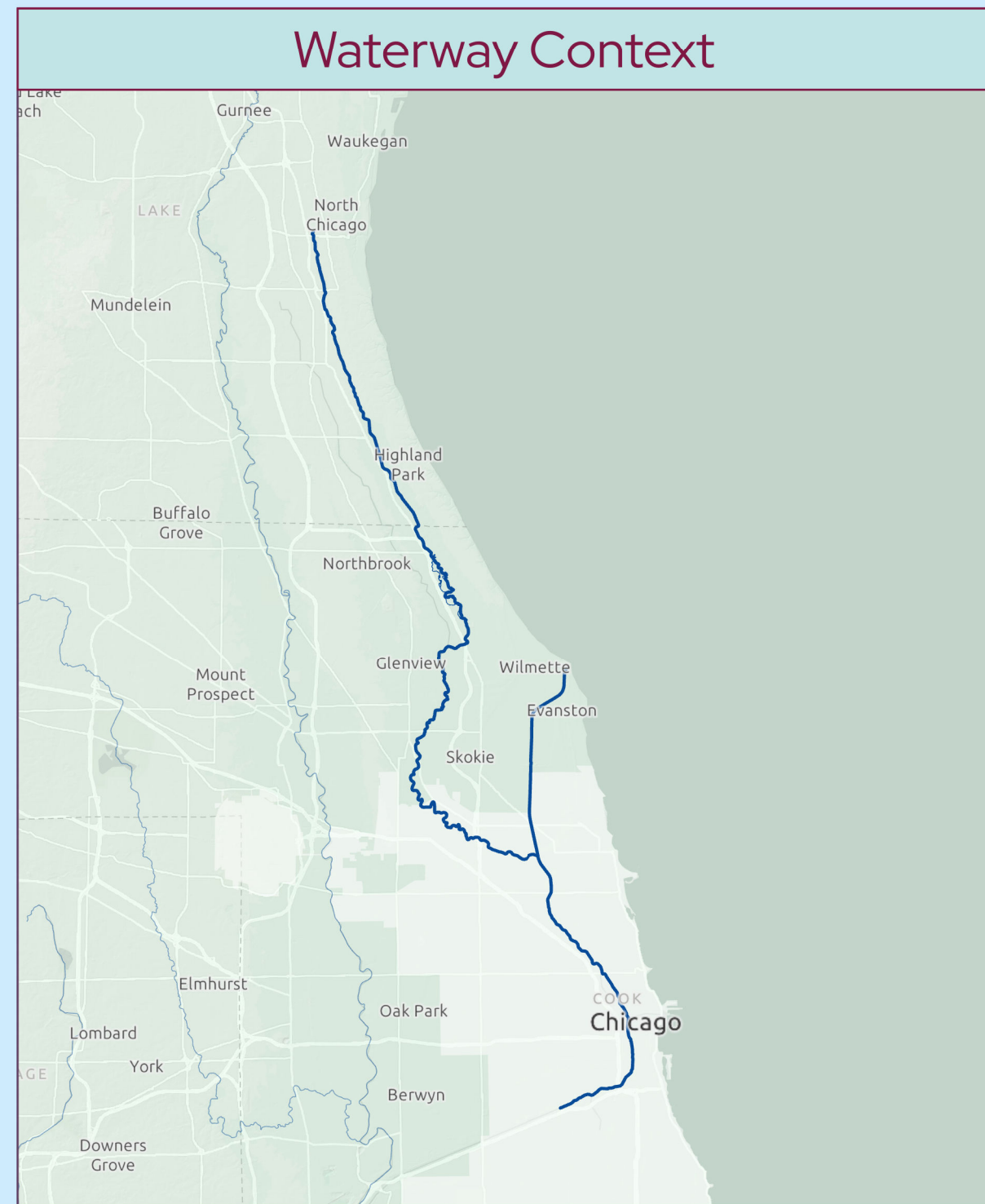
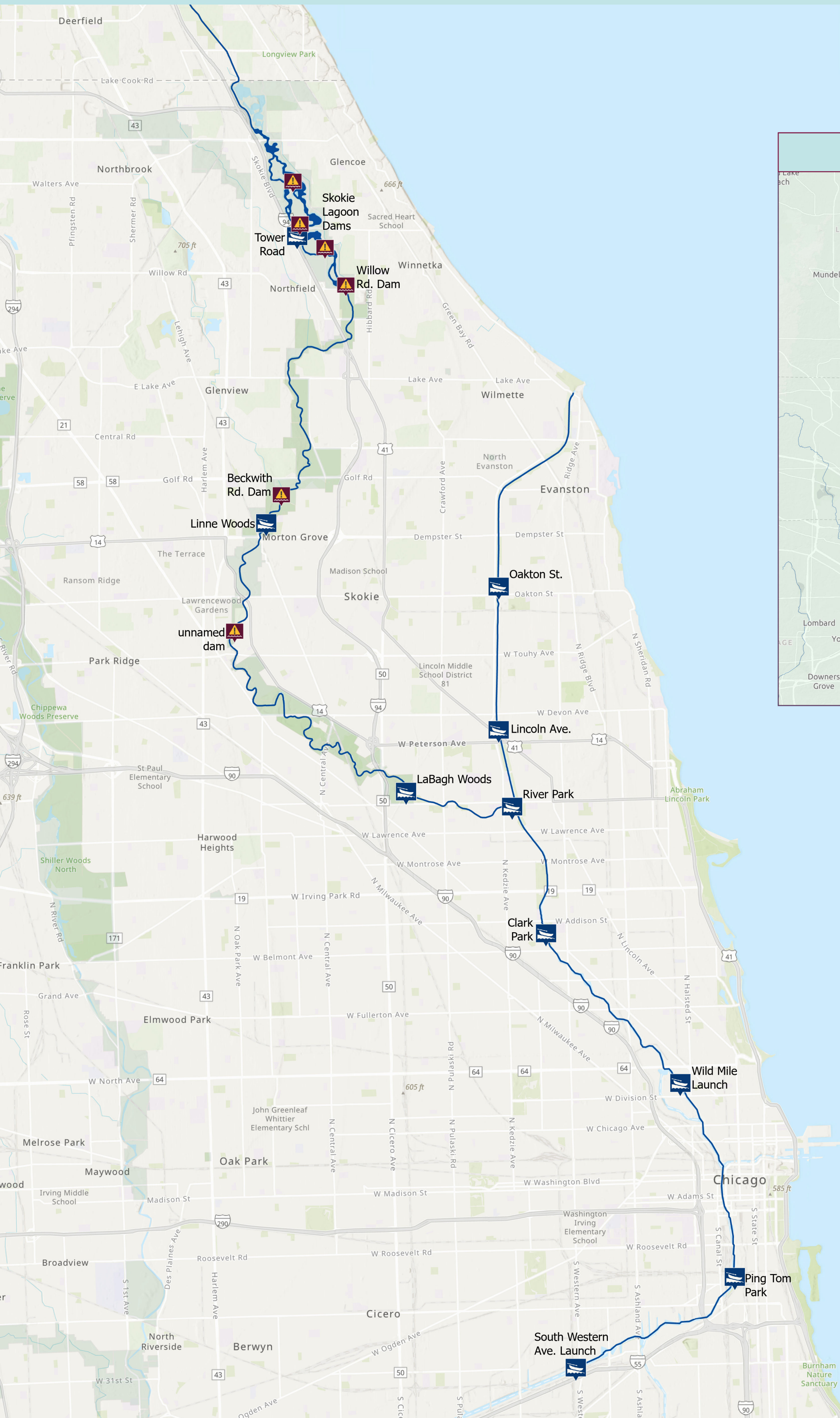
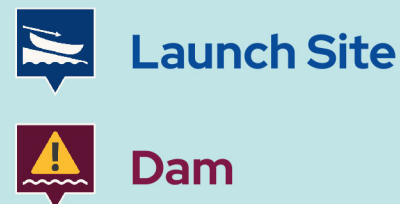


Chicago River

Waterway Public Access Sites



**This map is provided as an information service only and does not represent a warranty of the condition of any paddle trail or associated facilities or amenities. Openlands is not responsible or liable for the condition of the water trails. The water trail depicted is not patrolled, inspected, or managed for passage. You are solely responsible for your personal safety. You should only paddle trails that are appropriate to your skills. Do not paddle when water levels are too low to allow for passage or when water levels are high, currents are fast and/or rivers and streams are in flood stage; if in doubt, do not go on the water. Protected lands courtesy of Prairie State Conservation Coalition I-VIEW dataset.*